



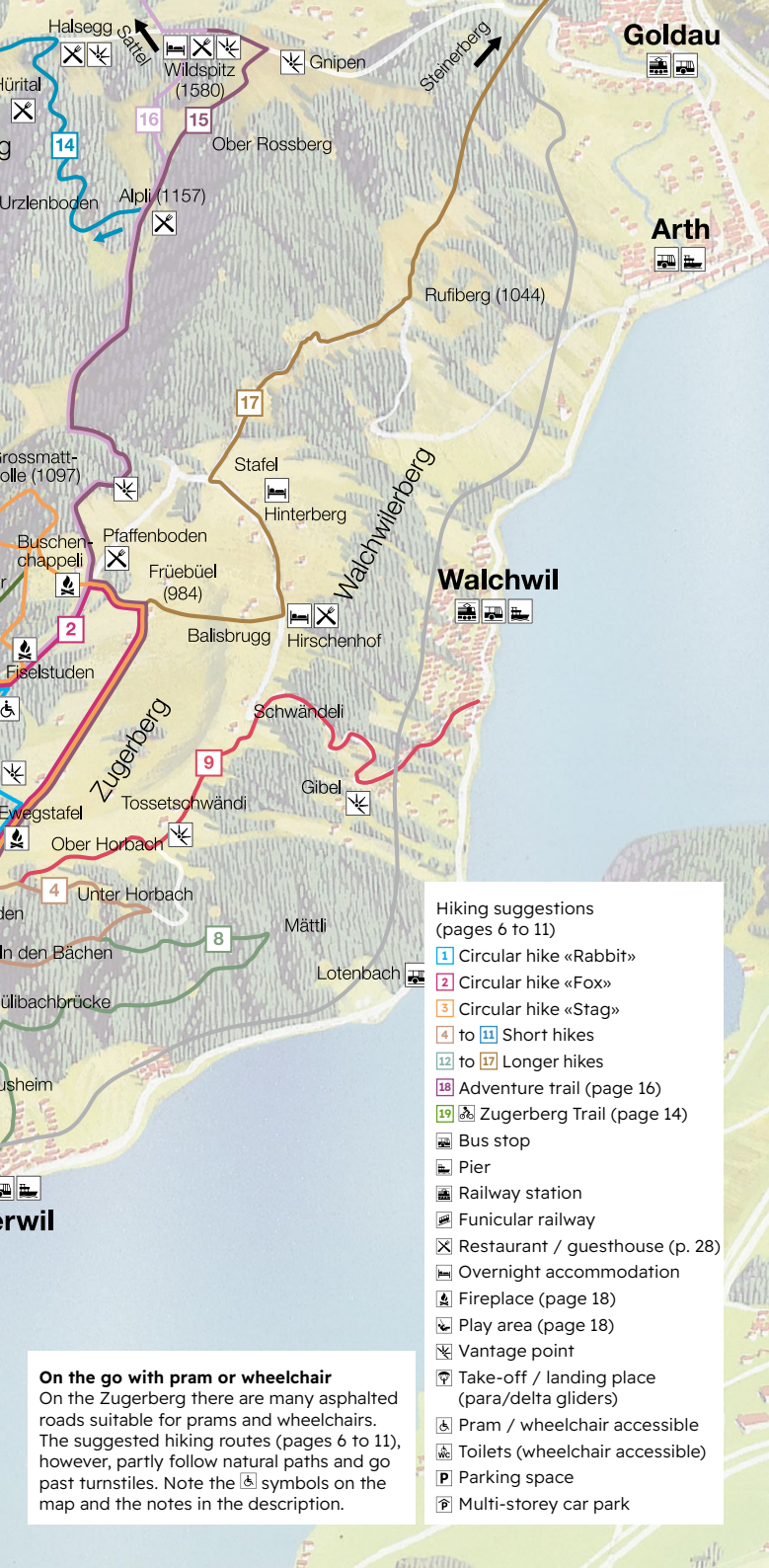
# Annual brochure 2026

Zugerberg Leisure Oasis

## Summer map







Goldau

Arth
















Walchwil

Zugerberg


Walchwilerberg

### Hiking suggestions

(pages 6 to 11)

- 1 Circular hike «Rabbit»
- 2 Circular hike «Fox»
- 3 Circular hike «Stag»
- 4 to 11 Short hikes
- 12 to 17 Longer hikes
- 18 Adventure trail (page 16)
- 19  Zugerberg Trail (page 14)
-  Bus stop
-  Pier
-  Railway station
-  Funicular railway
-  Restaurant / guesthouse (p. 28)
-  Overnight accommodation
-  Fireplace (page 18)
-  Play area (page 18)
-  Vantage point
-  Take-off / landing place (para/delta gliders)
-  Pram / wheelchair accessible
-  Toilets (wheelchair accessible)
-  Parking space
-  Multi-storey car park

### On the go with pram or wheelchair

On the Zugerberg there are many asphalted roads suitable for prams and wheelchairs. The suggested hiking routes (pages 6 to 11), however, partly follow natural paths and go past turnstiles. Note the  symbols on the map and the notes in the description.



## Welcome to the Leisure Oasis

In many ways the “small” Zugerberg can keep up with the big ones: the view of mountains and lakes or the sea of fog is fantastic. The landscapes are unique all year round. And the possibilities to experience a short break are manifold. Discover the Leisure Oasis for yourself!

### Content

Timetable and prices	4
Summer hiking	6
Summer adventure	8
Zugerberg Trail	14
Zugiblubbi Adventure Trail	16
Barbecue and play areas	18
Package deals	20
Winter hiking	22
Winter adventure	24
Events	26
Gastro tips	28
Contact addresses	30

# Timetable

Valid until 12.12.2026

Schöneegg, ZBB valley station ↔ Zugerberg

## Monday to Friday

6 – 23

Schöneegg ab	26*	56
Zugerberg ab	26*	56

\* the train at 9.26 a.m. runs daily except on Mondays (periodic maintenance)

## Saturday and Sunday

6

7 – 23

Schöneegg ab	56	26	56
Zugerberg ab	56	26	56

## Further information

Travelling time: 8 minutes

The Zugerberg Railway is wheelchair accessible

Additional trains run when demand is brisk

## Maintenance

Spring maintenance: 7.4. to 10.4.2026

Summer maintenance: 6.7. to 10.7.2026

There are replacement buses from the valley / mountain stations, no bicycle transport

## How to find us

From Zug train station, “Metalli / Bahnhof” bus stop, take the ZVB line 603, every 15 minutes, directly to the “Schöneegg” valley station.

The detailed timetable for line 603 can be found at [www.zvb.ch/timetable](http://www.zvb.ch/timetable)

**i Please note: The number of parking spaces at the Schöneegg valley station is limited. Further parking in the “Casino” multi-storey car park, then continue by bus line 603 from the “Casino” bus stop to the Schöneegg valley station. Buy your ticket directly to Zugerberg. (Return = 1 day ticket)**



## Fares

Tickets of the Tarifverbund Zug (Zug tariff association) (incl. annual pass) and national tickets are valid.

### Number of zones

Schöneegg – Zugerberg: 3 zones of Zug tariff association (611 / 612 / 613)

Zug – Zugerberg: 4 zones of Zug tariff association (610 / 611 / 612 / 613)

### Single tickets Zug tariff association (2nd class) \*

	Validity	Adults	Half-fare travel card Children 6 – 16 years Dogs
3 zones	1 Std.	6.00	3.60
4 zones	2 Std.	8.00	4.00

\* Valid for bus, train and mountain railway in the paid zones



**Tip: We recommend that you buy a day ticket for the outward and return journey.**

### Day tickets Zug tariff association (2nd class) \*

	Validity	Adults	Half-fare travel card Children 6 – 16 years Dogs
3 zones	1 day	12.00	7.20
4 zones	1 day	16.00	8.00

\* Valid for bus, train and mountain railway in the paid zones

### Bicycle tickets \*

For children under the age of 6, transport of the bicycle is free of charge.

### Offers for bicycles

Single bicycle ticket ZBB	5.00
Multi-trip bicycle ticket ZBB (6x)	30.00
Day bicycle ticket ZBB	27.00
Annual pass transport bike adults	160.00
Annual pass transport bike youth (under 16 years)	120.00

\* Prices are also valid for scooters and trailers

Please note: In addition to the bicycle ticket, the cyclist also needs a valid ticket for travel.

### General information

Free travel with GA (general subscription) travel card / reduced price with half-fare travel card

Free travel with the Junior Card for accompanied children on a bicycle only if the parent or accompanying person has a bicycle ticket.

Group fares for groups of 10 persons or more

## Zugerberg hiking paradise

Around 80 km of marked hiking trails are waiting to be discovered – choose the route that suits you best, depending on your appetite for walking. The routes described are marked on the summer map on the front cover flap.





## Hike 1 – also for small hikers



Zugerberg, ZBB mountain station – Vordergeissboden –  
Hünggigütsch-Sätteli – Räbrüti – Hintergeissboden –  
Ewegstafel – Altenboden – Zugerberg, ZBB mountain station

**1 hour 45 min.**

Rabbit



---

Large fireplaces at Schattwäldli, Brand and Ewegstafel

---

The Zugerberg, Vordergeissboden and Hintergeissboden restaurants are located along the route.

---

Pram and wheelchair accessible

(A detour of approx. 30 minutes is necessary: from Räbrüti, stay on the road in the direction of Fiselstuden and return on the road to Hintergeissboden)

---

## Hike 2 – to the moor and back

Zugerberg, ZBB mountain station – Vordergeissboden –  
Hünggigütsch-Sätteli – Räbrüti – Fiselstuden – Buschen-  
chappeli – Fruebüel – Ewegstafel – Altenboden –  
Zugerberg, ZBB mountain station

**2 hours 30 min.**

Fox



---

Particularly beautiful moor landscape and magnificent panorama

---

Big fireplace at Buschenchappeli and Ewegstafel

---

The Zugerberg, Vordergeissboden and Pfaffenboden restaurants are located along the route.

---

Also ideal for Nordic walking

---

## Hike 3 – the extended circular tour

Zugerberg, ZBB mountain station – Vordergeissboden –  
Hünggigütsch-Sätteli – Räbrüti – Fiselstuden – Nollengatter  
– Grossmattstolle – Buschenchappeli – Fruebüel – Eweg-  
stafel – Altenboden – Zugerberg, ZBB mountain station

**4 hours**

Stag



---

Beautiful vantage point near Grossmattstolle

---

Big fireplace at Buschenchappeli and Ewegstafel

---

The Zugerberg, Vordergeissboden and Pfaffenboden restaurants are located along the route.

---

## Hike 4 – in the shady forest

Zugerberg, ZBB mountain station – Altenboden – Unter Horbach – In den Bächen – Schöneegg, ZBB valley station

**1 hour 50 min.**

---

The trail goes mostly through the forest.

---

## Hike 5 – downhill with view

Zugerberg, ZBB mountain station – Institut Montana / Schönfels – Blasenbergr – Schöneegg, ZBB valley station

**1 hour 25 min.**

---

Beautiful vantage points over Lake Zug, the city of Zug and the surrounding area

---

## Hike 6 – panorama included

Zugerberg, ZBB mountain station – Institut Montana / Schönfels – Blasenbergr – Steren – St. Verena – Zug, SBB railway station

**1 hour 30 min.**

---

Beautiful vantage points at Steren

---

## Hike 7 – view, forest and meadows

Zugerberg, ZBB mountain station – Institut Montana / Schönfels – Blasenbergr – Rägerten – Zug, SBB railway station

**1 hour 30 min.**

---

Very beautiful scenic hiking trail with short forest sections

---

## Hike 8 – forest hike to Oberwil

Zugerberg, ZBB mountain station – Altenboden –  
Unter Horbach – Mättli – Mülibachbrücke –  
Klinik Zugersee – Oberwil

**1 hour 35 min.**

---

Most of the route leads through the forest (natural roads).

---

## Hike 9 – from mountain to lake

Zugerberg, ZBB mountain station – Altenboden –  
Ober Horbach – Tossetschwändi – Schwändeli – Gibel –  
Walchwil, boat station

**2 hours 10 min.**

---

Beautiful vantage point near Ober Horbach

---

## Hike 10 – downhill in the forest

Zugerberg, ZBB mountain station – Vordergeissboden –  
Hüggigütsch-Sätteli – Räbrüti – Fiselstuden –  
Nollengatter – Wissenschwändi – Unterägeri, ZVB bus stop

**2 hours 20 min.**

---

Various fireplaces and shelters

---

## Hike 11 – easy summer tour



Zugerberg, ZBB mountain station – Vordergeissboden –  
Hüggigütsch-Sätteli – Boden – Unterägeri, ZVB bus stop

**1 hour 15 min.**

---

Beautiful vantage points after Ägeri; pleasant even at high temperatures.

---

Pram and wheelchair accessible

---



## Hike 12 – towards the Lorze

Zugerberg, ZBB mountain station – Vordergeissboden –  
Hochwacht – Bilgerighof – Allenwinden – Wildenburg –  
Lorzentobelbrücke – Höllgrotten / Höll –  
Baar, SBB railway station

3 hours

---

Worthwhile detour to the Wildenburg ruins or to the Höllgrotten caves

---

Shady resting places along the Lorze river

---

## Hike 13 – also the smallest ones are there



Zugerberg, ZBB mountain station – Vordergeissboden –  
Hüggigütsch-Sätteli – Unter Brunegg – Schmidli –  
Höllgrotten / Höll – Baar, ZVB bus stop Paradies

2 hours 50 min.

---

Beautiful picnic spots along the Lorze river

---

Pram and wheelchair accessible

---



## Hike 14 – uphill and downhill

Zugerberg, ZBB mountain station – Vordergeissboden –  
Hüggigütsch-Sätteli – Räbrüti – Busenchappeli –  
Alpli – Urzlenboden – Cholerhütte – Brandhöchi –  
Unterägeri, ZVB bus stop

**4 hours 20 min.**

---

The route leads along relaxing forest paths.

---

## Hike 15 – the royal stage

Zugerberg, ZBB mountain station – Ewegstafel – Fruebüel –  
Busenchappeli – Alpli – Ober Rossberg – Gnipen – Wildspitz

**3 hours 40 min.**

**7 hours**

---

The Wildspitz is the highest point (1,580 m above sea level) in Canton Zug and offers a fantastic panoramic view.

---

## Hike 16 – over the Wildspitz

Zugerberg, ZBB mountain station – Vordergeissboden –  
Hüggigütsch-Sätteli – Räbrüti – Busenchappeli –  
Alpli – Wildspitz – Halsegg – Sattel, SOB railway station

**4 hours 50 min.**

---

Beautiful sunrise on the Wildspitz

---

Rocks on the south side of the Gnipen from the Goldau landslide (1806)

---

## Hike 17 – from Wildspitz to Schwyz

Zugerberg, ZBB mountain station – Ewegstafel –  
Fruebüel – Balisbrugg – Stafel – Rufiberg – Steinerberg,  
SOB railway station

**4 hours 10 min.**

---

Beautiful vantage points over Lake Zug, Arth and the surrounding area

---

## Experience nature

Whether on foot or on wheels – the Zugerberg is popular for sporting activities. Here we go!





## Scooter fun

Rushing down the Zugerberg with a scooter – that promises a lot of fun and action. How about descending via Blasen-berg with a great panoramic view? Or through the idyllic Lorzentobel to the Höllgrotten and on to Zug?

---

The event agency “rother Events” rents out scooters and also organises your tailor-made scooter event with barbecue (from 14 persons).

---

See page 30 for contact details.

---

Reservation and booking at: [www.rother-events.ch/trotti-buchen](http://www.rother-events.ch/trotti-buchen)

---

## Sound experience

Let go and drift into a sense of complete relaxation. Enjoy a special time-out from everyday life. A gentle sound massage will carry you away to inner worlds. Experience deep regeneration and the sustained harmonisation of mind, body and soul.

---

More information on the provider Chellenweid at [www.chellenweid.ch](http://www.chellenweid.ch) and on page 30.

---

## Cycling

Enjoy pure nature in the saddle. The impressive landscape, diverse routes and wonderful panorama make a cycling tour on the Zugerberg unforgettable – be it a leisurely cycle tour on the high plateau of the Zugerberg, a challenging tour to the Wildspitz or a fast Zugerberg Trail descent.

---

More information about the Zugerberg Trail on page 14.

---

## Nordic walking

The dense and varied network of paths promises active recreation for Nordic walkers. The hilly landscapes offer an ideal training ground.

## 365 days cycle experience

The approximately 2.1 km long route makes every cyclist's heart beat faster, no matter whether you cycle for fun or are a professional cyclist.

### Trail status

Check the trail status at  
[zugerbergtrail.ch](https://zugerbergtrail.ch)



## Zugerberg Trail

The Zugerberg Trail stretches over 2.1 km with an average gradient of 16 % and 340 metres. The trail is full of curves, jumps, wallrides and much more. There are bypasses for all obstacles, so the trail offers exciting options for cyclists of all levels.

---

More information about the Zugerberg Trail at [www.zugerbergtrail.ch](http://www.zugerbergtrail.ch)

---



**The trail status can be seen on [www.zugerbergtrail.ch](http://www.zugerbergtrail.ch).  
While orange, bicycles are not transported by train.**

### Bicycle tickets \*

For children under the age of 6, transport of the bicycle is free of charge.

Single bicycle ticket ZBB	5.00
Multi-trip bicycle ticket ZBB (6x)	30.00
Day bicycle ticket ZBB	27.00
Annual pass transport bike adults	160.00
Annual pass transport bike youth (under 16 years)	120.00

\* Prices also apply to scooters and trailers, subject to price changes.

**Please note: In addition to the bicycle ticket, the cyclist also needs a valid ticket for travel.** The fares can be found on page 4.



## Looking for diamonds with Zugiblubbi

The bubbly adventure on the Zugerberg for the whole family. The meerkats need your help. Let's go in search of the lost diamonds!

The story of the adventure trail, told by Jolanda Steiner in Swiss German.



## Zugiblubbi Adventure Trail



Young visitors associate the Zugerberg above all with Zugiblubbi of the Moor – the friendly spirit of the Zugerberg.

The 4.5 km long adventure trail offers exciting and bubbly surprises for young and old.

- Test your skill
- Solve the diamond search puzzle
- 8 game posts and 9 diamond posts
- Fun guaranteed

**2 hours** (walking time)

**i** Further information on the adventure trail can be found at [www.zbb.ch/zugiblubbi](http://www.zbb.ch/zugiblubbi)





## For the whole family

On the Zugerberg you will find countless fireplaces – ideal for a short break. A special highlight is the Schattwäldli adventure play area. It is easy to reach and invites young and old to linger.



## Schattwäldli adventure play area

The Schattwäldli adventure play area is perfect for an enjoyable family day or a relaxing break while hiking. The play area can be easily reached with a pram and is located on the edge of the forest, about 20 minutes from the Zugerberg mountain station.

---

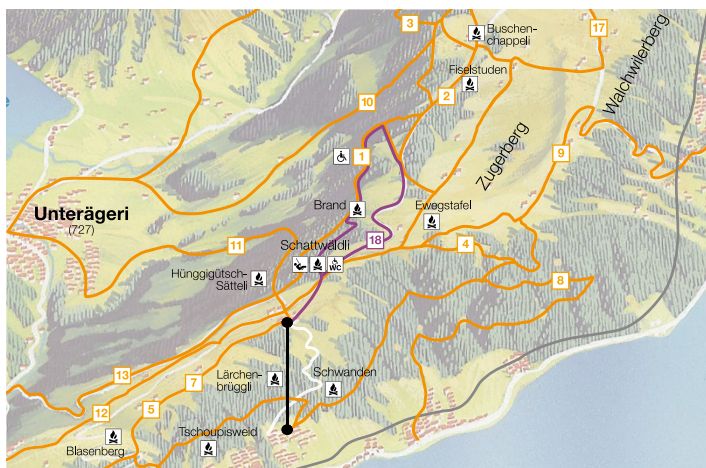
The circular walks Rabbit, Fox and Stag (page 7) and the adventure trail (page 16) all lead past the adventure play area.

---

## Fireplaces

- **Buschenchappeli\***: Lies in an idyllic location on the Walchwilerberg
- **Fiselstuden**: Situated on the edge of the forest
- **Ewegstafel**: Lies a little off the beaten track on a small high plateau
- **Brand\***: Two large fireplaces with magnificent views, directly on the adventure trail, with loungers, photo frame and marble run
- **Schattwäldli\***: Offers idyllic shaded areas as well as toilets and running water.
- **Hünggigütsch-Sätteli\***: With a view of the lake and mountains from afar
- **Lärchenbrüggli**: Wonderful view of Lake Zug
- **Schwanden**: Lies in the forest shortly before the Schöneegg valley station

\* Firewood available while supplies last.





## Mountain air plus

Treat yourself to a short break  
and benefit from our attractive  
package deals.



## Zugerberg-Hit

Attractive combo ticket for bus, train, and meal.

Combo price: day pass for the Zug tariff network (all zones), menu (adults/children)

### Restaurant Zugerberg

Cordon bleu with french fries and vegetables

### Restaurant Vordergeissboden (valid until 5 pm)

Alpine macaroni with bacon, onions, cream, and apple slices

### Restaurant Hintergeissboden

Breaded pork schnitzel with french fries and vegetables

### Restaurant Blasenbergr

Meatloaf with risotto and red wine sauce, including salad

For the little guests, there's a selection of children's menus with syrup and a scoop of ice cream. As a surprise, a gift from Zugiblubbi awaits!

#### Combo price

CHF 34.00	Adults
CHF 31.00	Half-fare travel card
CHF 22.00	Children from 6 to 16 years *

Available at the following points of sale: ZVB Counters / ZVB Buses / ZVB Third-Party Sales Points / Zugerberg Railway / SBB Train Stations. Offer not valid for groups of 10 people or more.

\* For children under 6 years old, please order à la carte.

## Group excursion combination (from 10 people)

Combine Zug's local mountain with Lake Zug. After lunch at the Restaurant Zugerberg, enjoy the fresh lakeside air with dessert on Lake Zug. The breathtaking views from the ship will captivate you as well.

Package price for the Zugerberg Railway, lunch (incl. after service) and boat trip Zug – Arth – Zug

#### Combo price

CHF 86.80	Adults without travel discounts
CHF 68.40	Half-fare travel card and children from 6 to 16 years
CHF 48.00	GA (general subscription) travel card

Further details and reservations at [www.zugersee-schiffahrt.ch/angebote](http://www.zugersee-schiffahrt.ch/angebote) or telephone 041 515 58 58. Bookable daily during the season of Zugersee Schifffahrt.

## Walks in the winter world

In the sugared winter landscape, a walk or a short hike on the Zugerberg is particularly atmospheric. The routes described are marked on the winter map on the back cover flap.



## Winter hike 1 – the small round tour

Zugerberg, ZBB mountain station – Altenboden –  
Ewegstafel – Hintergeissboden – Räbrüti – Schattwäldli –  
Zugerberg, ZBB mountain station

1 hour 50 min.

## Winter hike 2 – extended panorama tour

Zugerberg, ZBB mountain station – Altenboden –  
Ewegstafel – Frübüel – Buschenschappeli – Räbrüti –  
Schattwäldli – Zugerberg, ZBB mountain station

2 hours 30 min.

---

This winter hike can be extended with winter hikes 3 and 4.

---

## Winter hike 3 – on the Walchwilerberg

Buschenschappeli – Pfaffenboden – Stafel – Balisbrugg –  
Frübüel – Buschenschappeli

1 hour 10 min.

2 hours 30 min.

---

3 hours 40 min. in combination with winter hike 2

---

## Winter hike 4 – the additional loop

Buschenschappeli – Frübüel – Fiselstuden –  
Buschenschappeli

30 min.

2 hours 30 min.

---

3 hours in combination with winter hike 2

---

## Light Trail

Zugerberg, ZBB mountain station – Zugiblubbi Haus  
(Schattwäldli) – Zugerberg, ZBB mountain station

1 hour

---

Annually from December 6<sup>th</sup> to January 6<sup>th</sup>

---



## Sporty snow pleasure

What could be more beautiful than gliding through the enchanting winter world over the sea of fog?

Current winter  
sports information at  
**041 515 58 30** or  
**[www.zbb.ch/  
lagebericht](http://www.zbb.ch/lagebericht)**



## Cross-country skiing

On the high plateau of the Zugerberg you will find a varied network of cross-country trails: 11 km classic track, 13.5 km skating track and 1 km night track (skating / classic), which is illuminated until 10 pm.

---

Cloakrooms with shower facilities are available at Vordergeissboden.

---

Snow report and prices can be found at [www.loipe-zugerberg.ch](http://www.loipe-zugerberg.ch)

---

See page 30 for contact details.

---

## Tobogganing

In good snow conditions, the racy ride on the toboggan run goes down 2.5 km from the Zugerberg mountain station to the Schöneegg valley station.

---

You can rent sledges at the valley station (for as long as supplies last).

---

2 hours for CHF 15.00 / 5 hours for CHF 30.00

---

Deposit: please deposit ID. It is not possible to book sledges.

---

## Skiing

A practice slope waits for your little ones just a few minutes from the Zugerberg mountain station. A drag lift and a kindergarten ski lift ensure effortless ascent.

---

If there is enough snow, there will be ski lessons on Wednesday and Saturday afternoons.

---

The ski school takes place daily during the Christmas and sports holidays.

---

See page 30 for contact details.

---

## Other winter activities

Tours and group offers. Skating on the Löschweiher.

---

Bookings and information on possible tours and group offers can be obtained from "event & more" or "rother Events" in Zug.

---

If temperatures permit, you can skate on the Löschweiher pond near the Zugerberg mountain station.

---

See page 30 for contact details.

---

## Highlights on the Zugerberg

The various events on the Zugerberg provide for emotions and experiences. Come by and experience our highlights.

Zugiblubbbi  
and Santa Claus

**8 December**  
**2 p.m. / 5 p.m.**



## **Zugiblubbi's birthday**

Listen to stories, sing songs and celebrate together: Zugiblubbi invites you to his birthday. Stay updated on Zugiblubbi's website.

---

Sunday, 3. May 2026, [www.zbb.ch/zugiblubbi](http://www.zbb.ch/zugiblubbi)

---

## **Zugerberg Finanz Trophy**

The Zugerberg Finanz Trophy offers you the chance to put your fitness to the test with others over six stages in the Canton of Zug.

---

Zug – Zugerberg stage, 18. May to 14. June 2026

---

[www.zugerbergfinanz-trophy.ch](http://www.zugerbergfinanz-trophy.ch)

---

## **Zugerberg Classic**

The run on the Zugerberg takes place on a Wednesday evening – ideal for taking part after work.

---

Wednesday, 3. June 2026, [www.zugerberg-classic.ch](http://www.zugerberg-classic.ch)

---

## **Zugerberg Trail – 10<sup>th</sup> Anniversary**

For 10 years, the Zugerberg Trail has been delivering pure riding fun – and we're celebrating this milestone on 14 June 2026 on the Zugerberg. A day full of action, community spirit, and unforgettable moments on the most beautiful trail far and wide.

---

Sunday, 14. June 2026, [www.zugerbergtrail.ch](http://www.zugerbergtrail.ch)

---

## **Zugerberg Swiss wrestling**

Every year, the Zug Cantonal Schwingen Association hosts the popular Oberwiler Young Schwinger Day and Zugerberg-Schwinget in July.

---

Sunday, 19. July 2026, [www.schwingen-zug.ch](http://www.schwingen-zug.ch)

---

## Gastronomy on the Zugerberg



### Restaurant Zugerberg

**Location** Directly next to the Zugerberg mountain station

**Tips** Wholesome food, an enchanting view from the winter garden, romantic sunsets

**Contact** +41 41 711 05 06  
info@zugerberg-restaurant.ch  
www.zugerberg-restaurant.ch



### Bergrestaurant Vordergeissboden

**Location** Only 5 minutes away from the Zugerberg mountain station

**Tips** Seasonal menus, a selection of cheese fondues, beautiful garden terrace

**Contact** +41 41 711 05 41  
www.petersvordergeissboden.ch



### Restaurant Hintergeissboden

**Location** 30 minutes from the Zugerberg mountain station

**Tips** Seasonal specialities and home-style cuisine

**Contact** +41 41 521 52 20  
www.hintergeissboden.com





## Restaurant Pfaffenboden

**Location** 1 hour 20 minutes from the Zugerberg mountain station, on the Walchwilerberg high plateaus

**Tips** Traditional seasonal and regional cuisine. Sun terrace with a view of Lake Zug.

**Contact** +41 41 758 15 06  
www.pfaffenboden.com



## Restaurant Blasenbergl

**Location** 25 minutes from the Zugerberg mountain station, in the direction of Zug

**Tips** Capon by order, lamb from Blasenbergl, delicious grill menu, beautiful view

**Contact** +41 41 711 05 44  
info@blasenbergl.ch  
www.blasenbergl.ch

**i** Please check the opening hours at  
[www.zbb.ch/restaurants](http://www.zbb.ch/restaurants)

## Other restaurants in the area

Restaurant Brandalp, Brandhöchi	+41 79 642 82 06
Alpwirtschaft Brunegg	+41 41 750 42 32
Alpwirtschaft Halsegg	+41 41 835 16 27 www.halsegg.ch
Hürital-Hütte	+41 41 835 10 88
Restaurant Höllgrotten	+41 41 761 66 05 www.hoellgrotten.ch
Restaurant Schützen, Boden	+41 41 750 26 00 www.landgasthof-schuetzen.ch
Alpwirtschaft Sonnegg, Ochsenfeissi	+41 41 750 11 57
Wildspitz mountain restaurant incl. overnight accommodation	+41 41 832 11 39 www.wildspitz.ch
Alpwirtschaft Zuger-Alpli	+41 41 758 11 43 www.zuger-alpli.ch
Besenbeizli Hirschenhof incl. overnight accommodation	+41 41 758 10 65 www.sueren.ch
Ferienhaus Hinterberg Cheese dairy and overnight accommodation	+41 41 758 11 40 www.ferienhaus-hinterberg.ch

## Contact and information

### Zugerbergbahn AG (administration)

---

An der Aa 6, 6300 Zug

Travel centre: +41 41 515 58 60 / Station: +41 41 711 53 76

info@zbb.ch, www.zbb.ch

Arrival: See page 4 for details.

**Weather phone:** 041 515 58 30

**Webcam:** www.zbb.ch/fahrplan-aktuelles/webcam

**Lost and found:** +41 41 515 58 60 / Reisezentrum Zug

---

### Zug Tourism

---

Zug Travel Centre, Bahnhofplatz, 6300 Zug

+41 41 511 75 00

info@zug.ch, www.zug-tourismus.ch

---

### Corporation Zug

---

Poststrasse 16, 6300 Zug / +41 41 729 00 40

info@korporation-zug.ch, www.korporation-zug.ch

---

### IG Mountainbike Zug

---

info@mountainbikezug.ch, www.mountainbikezug.ch

---

### Ski school Zugerberg

---

+41 41 711 76 09

info@skischulezugerberg.ch, www.skischulezugerberg.ch

---

### Zugerberg cross-country ski trail

---

Snow report / information service telephone: +41 41 515 58 30

info@loipe-zugerberg.ch, www.loipe-zugerberg.ch

---

### event & more (snowshoeing)

---

Unterhof 2, 6300 Zug / +41 41 748 02 90

info@event-more.ch, www.event-more.ch

---

### rother Events (scooter fun, snowshoeing)

---

Alte Steinhauserstrasse 21, 6330 Cham / +41 76 411 68 03

info@rother-events.ch, www.rother-events.ch

---

### Zentrum Chellenweid (sound experience, workshops, coaching)

---

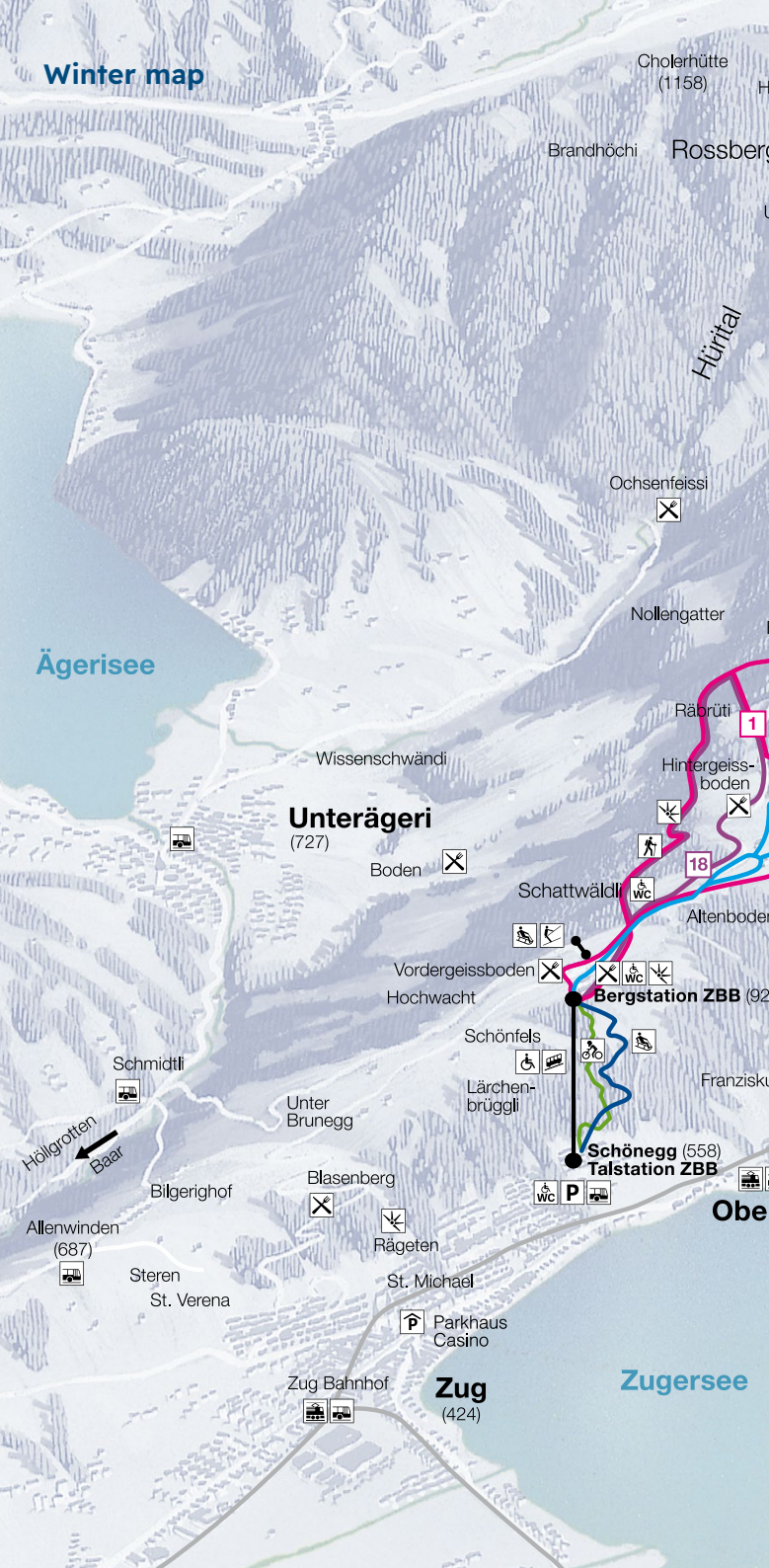
Chellenweid, 6300 Zugerberg / +41 79 535 14 01

www.chellenweid.ch

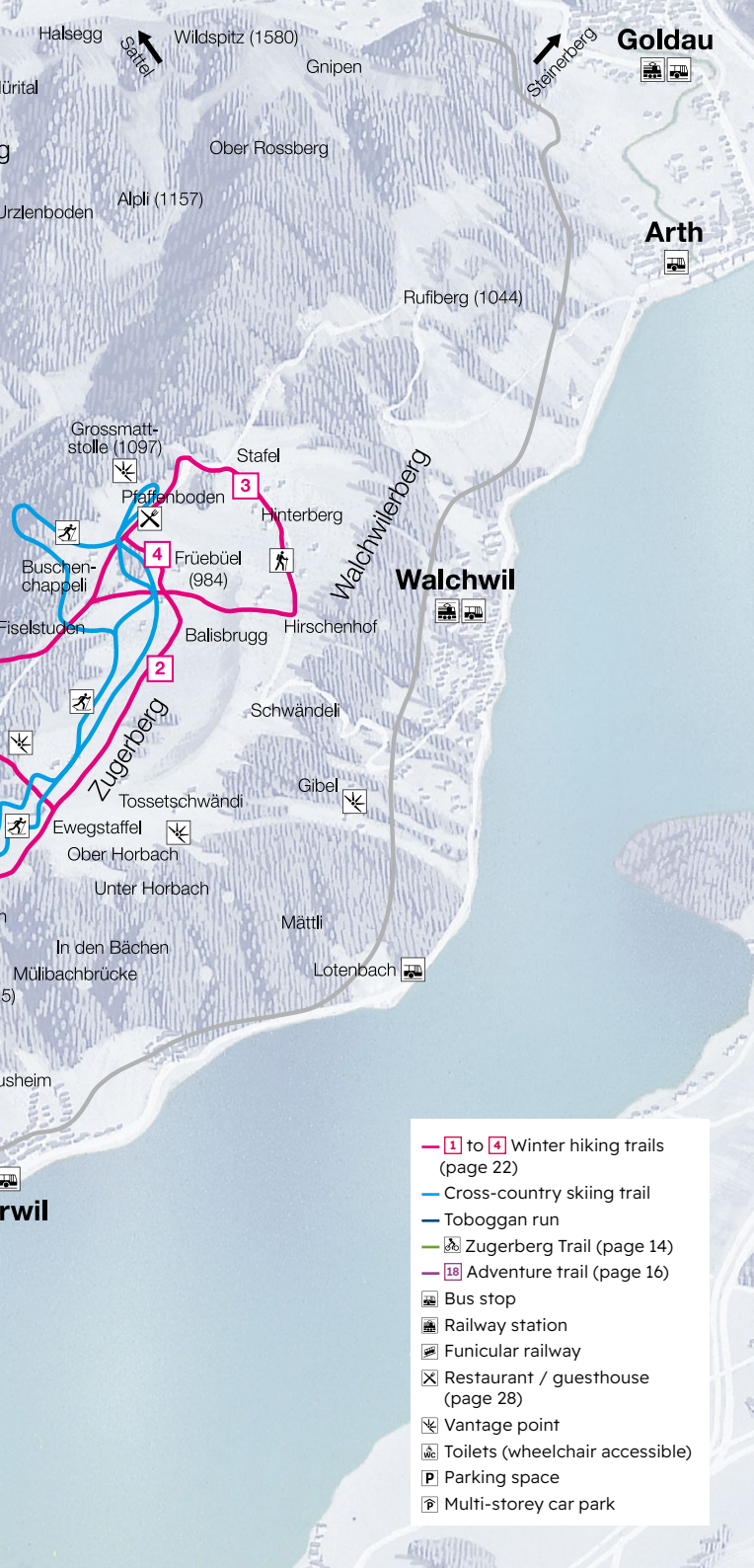
---



## Winter map







- [1] to [4] Winter hiking trails (page 22)
- Cross-country skiing trail
- Toboggan run
- [Zugerberg Trail] Zugerberg Trail (page 14)
- [18] Adventure trail (page 16)
- [Bus stop icon] Bus stop
- [Railway station icon] Railway station
- [Funicular railway icon] Funicular railway
- [X in square icon] Restaurant / guesthouse (page 28)
- [Vantage point icon] Vantage point
- [Toilets icon] Toilets (wheelchair accessible)
- [P icon] Parking space
- [Multi-storey car park icon] Multi-storey car park

Wir  
bewegen  
**ZUG.**

---



**Zugerberg**  
Bahn

**Zugerbergbahn AG**

An der Aa 6, 6300 Zug

Telephone +41 41 515 58 60

Weather telephone +41 41 515 58 30

info@zbb.ch, www.zbb.ch



@wirbewegezug